



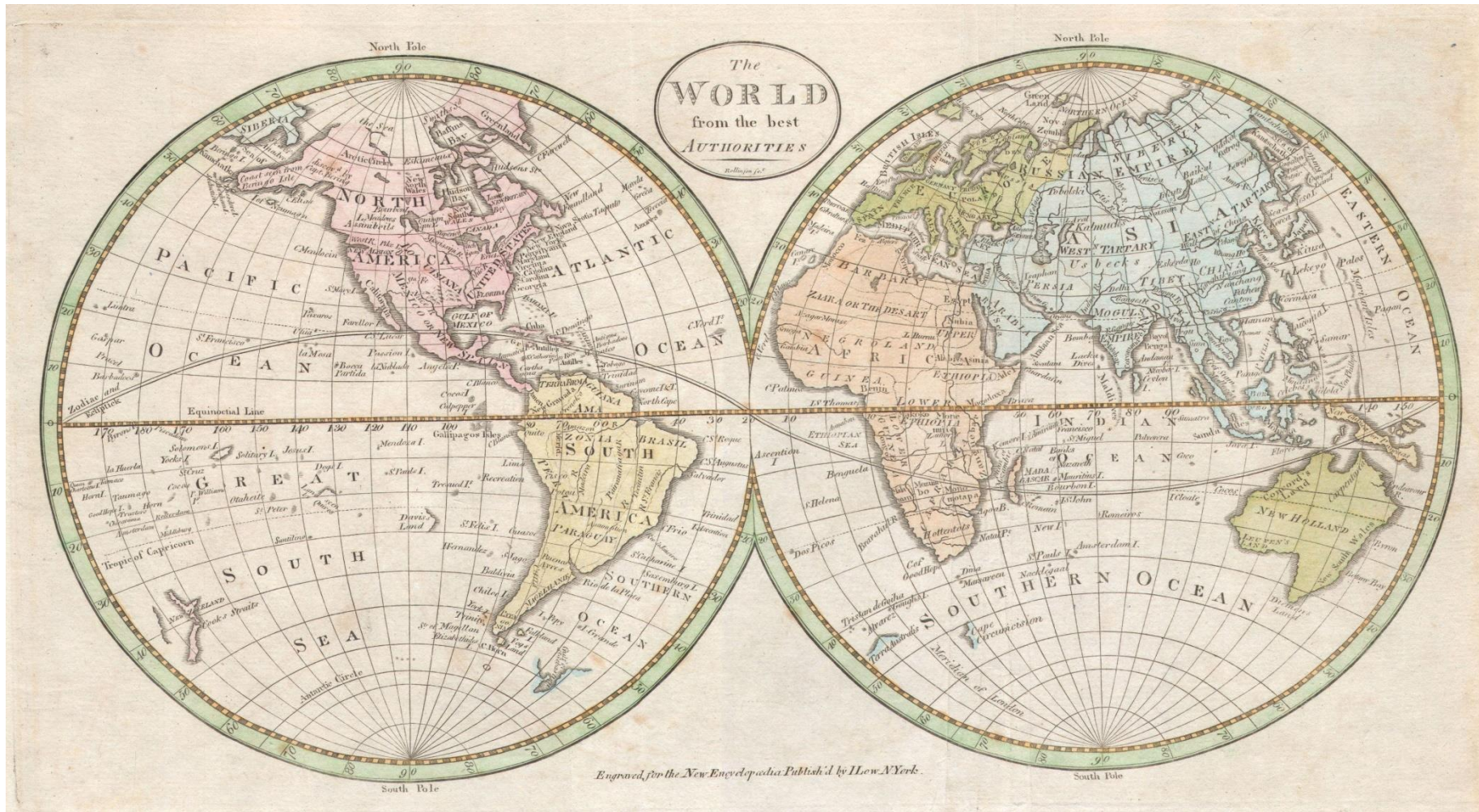
World map 1500s



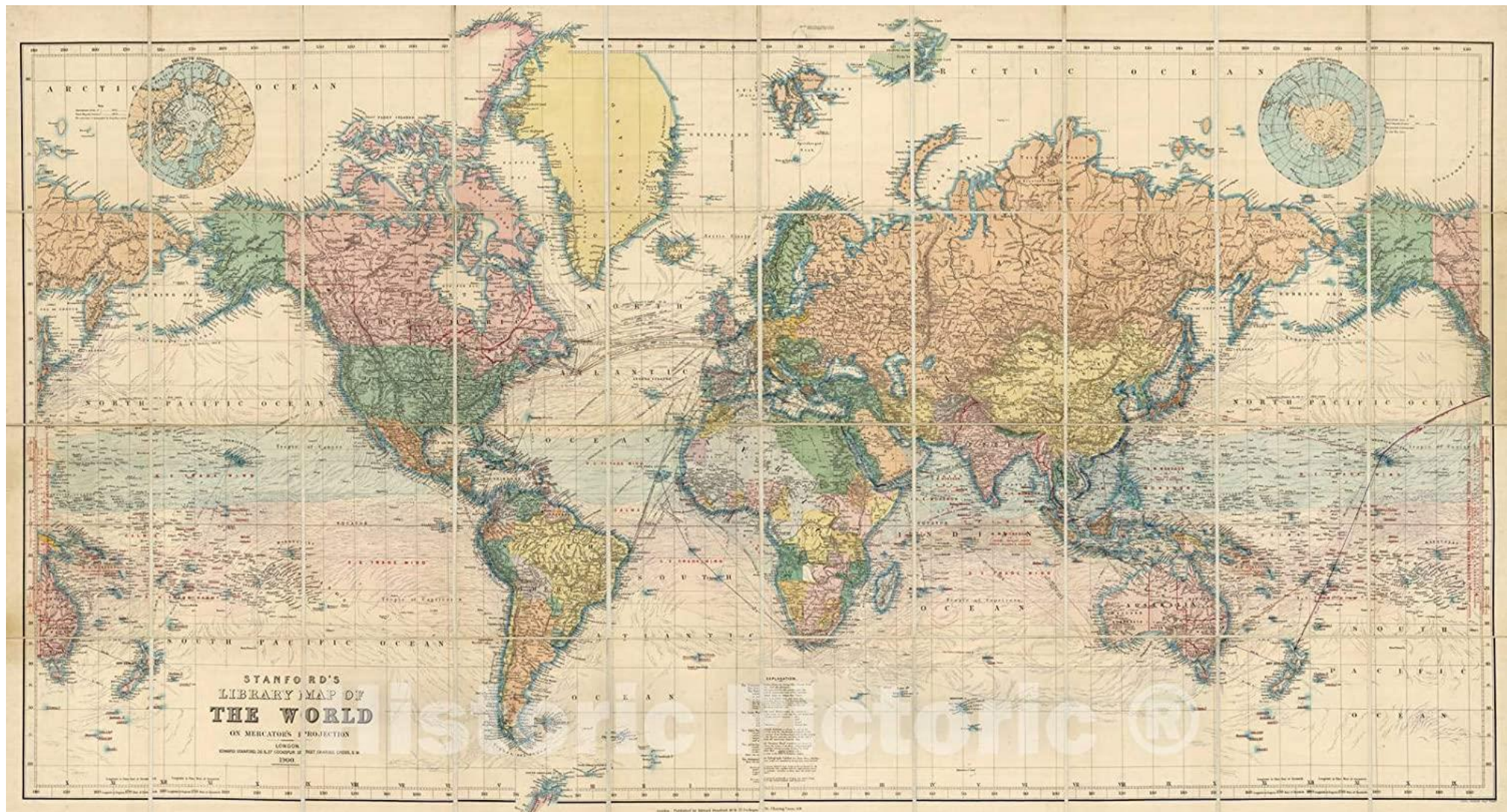
World map 1600s



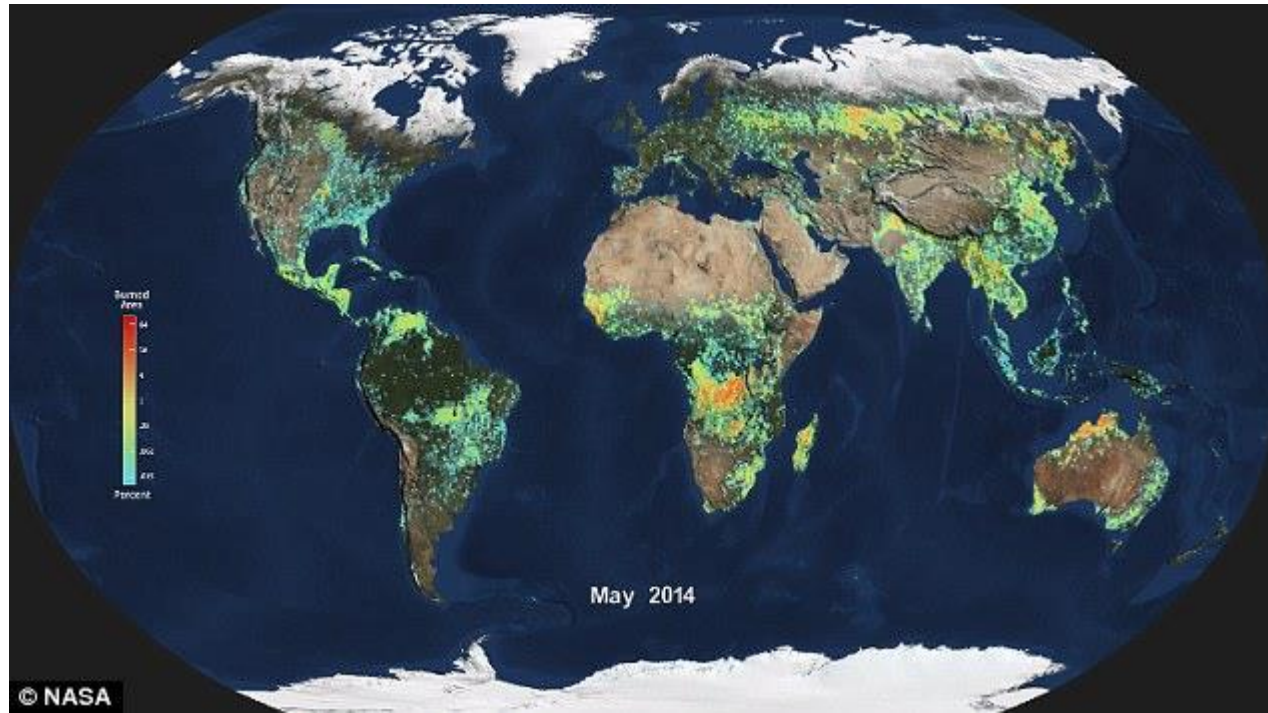
World map 1700s



World map 1800s



World map 1900s



World map 2000s

How have maps changed over the centuries?

Why do you think this has happened?

Think about :

- *Explorers*
- *Navigational equipment*
- *Technology*